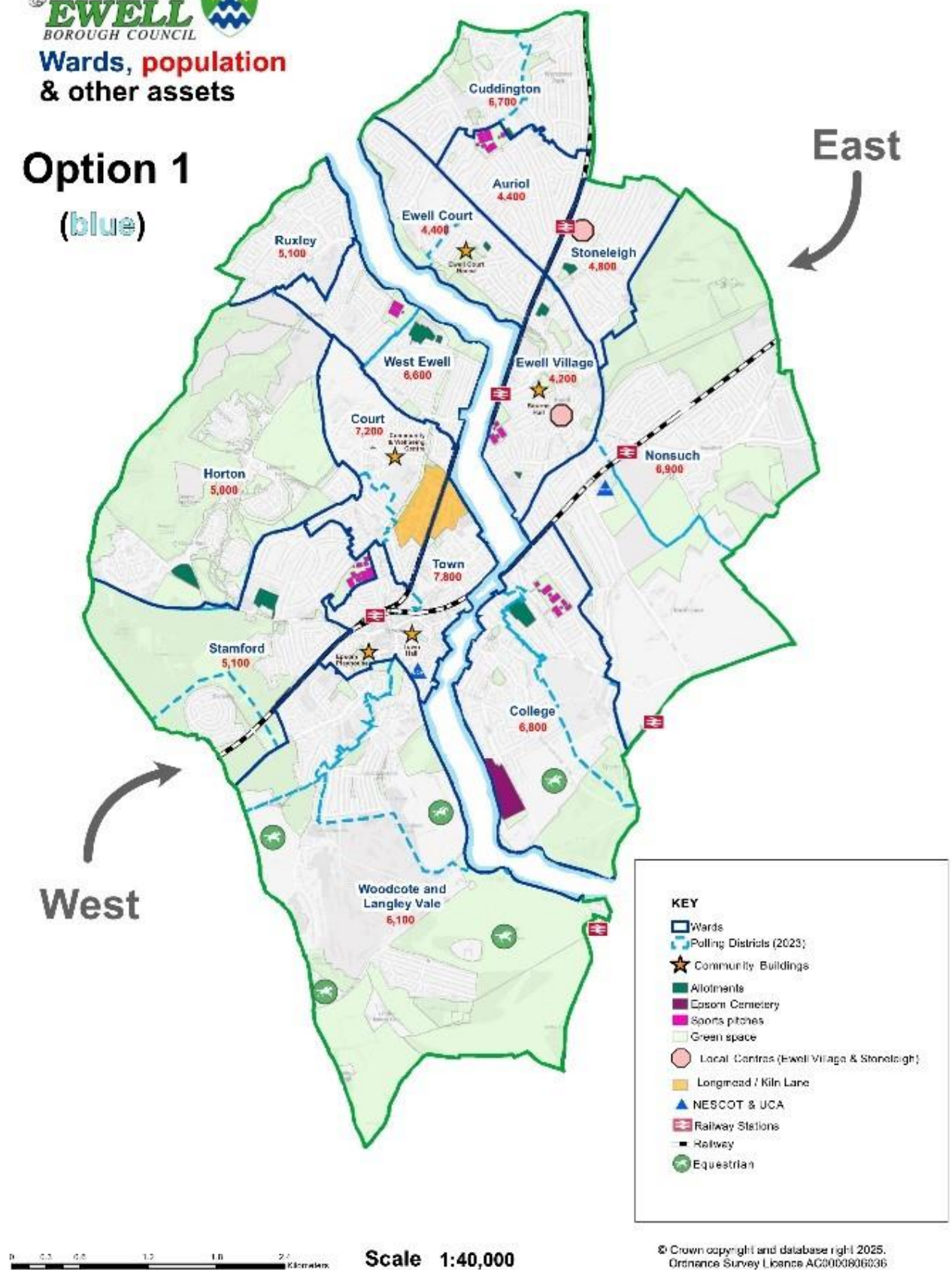


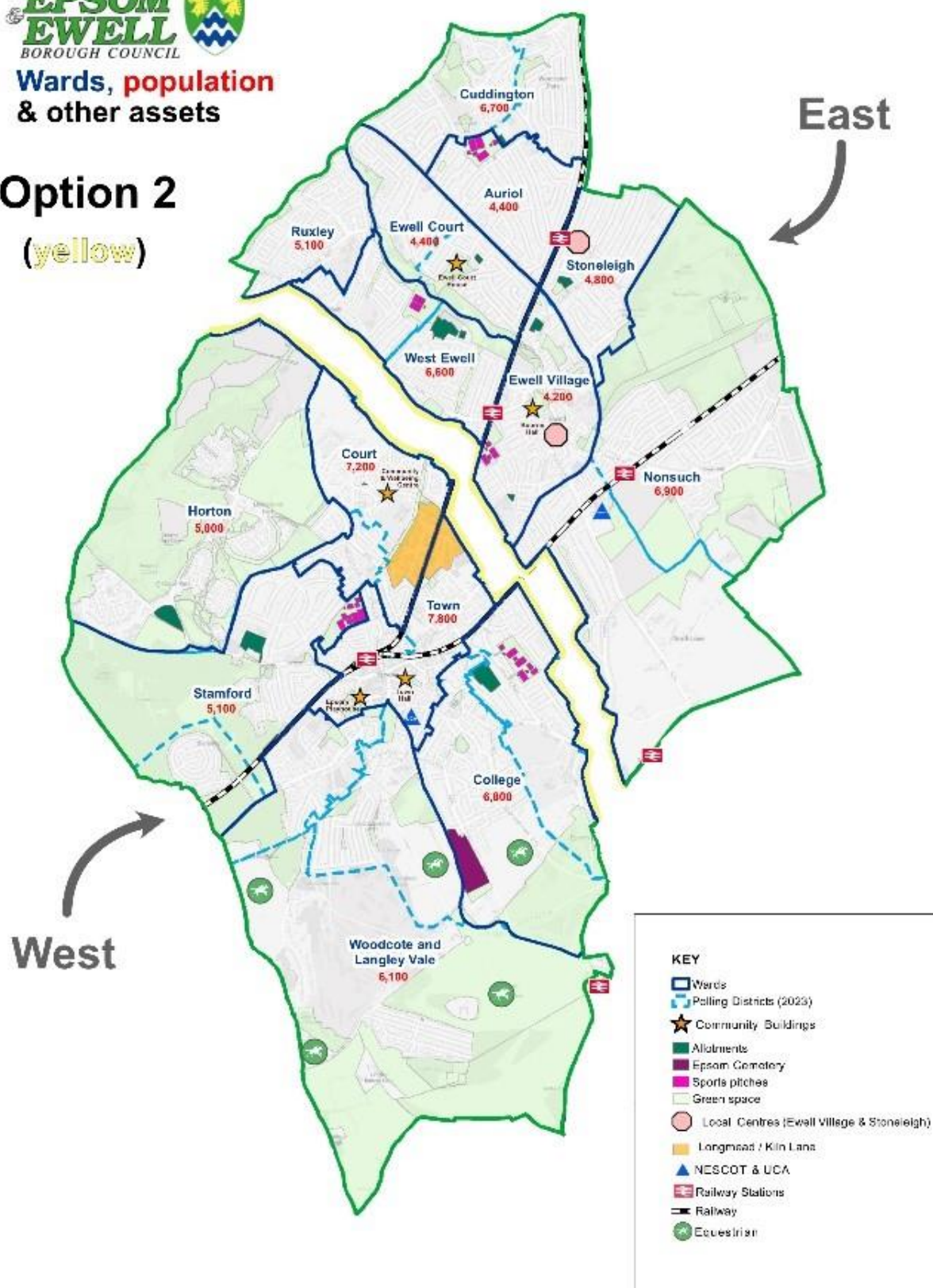
Proposed Area Boundaries - Maps

Option 1 (blue)



Proposed Area Boundaries - Maps

Option 2 (yellow)



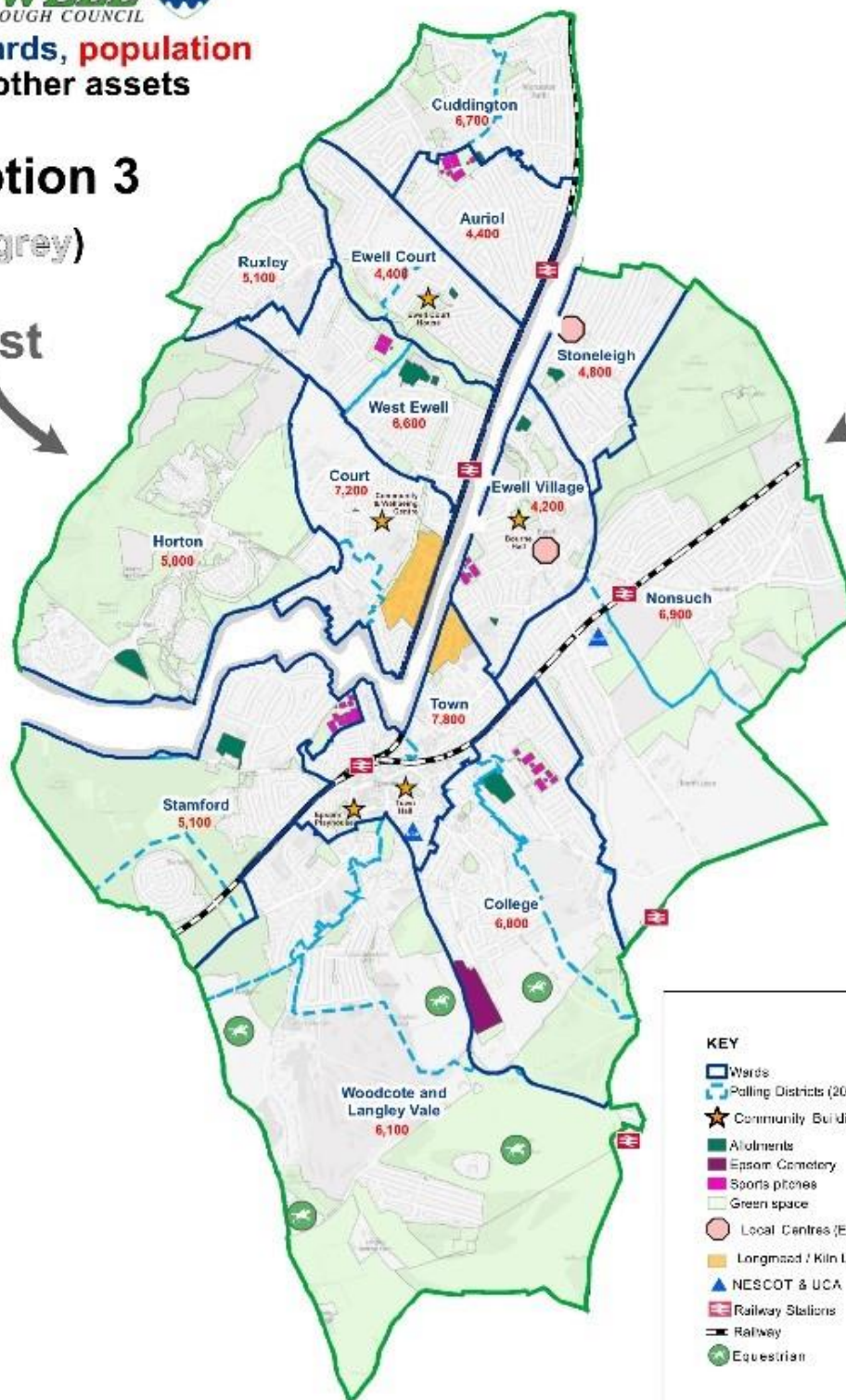
Proposed Area Boundaries - Maps

Option 3

(grey)

West

East



0 0.2 0.4 0.6 0.8 1.0 1.2 1.4 1.6 1.8 2.0 2.2 2.4 Kilometers

Scale 1:40,000

© Crown copyright and database right 2025.
Ordnance Survey Licence AC0000806036
Document Date: 23/05/2025

Proposed Area Boundaries - Maps

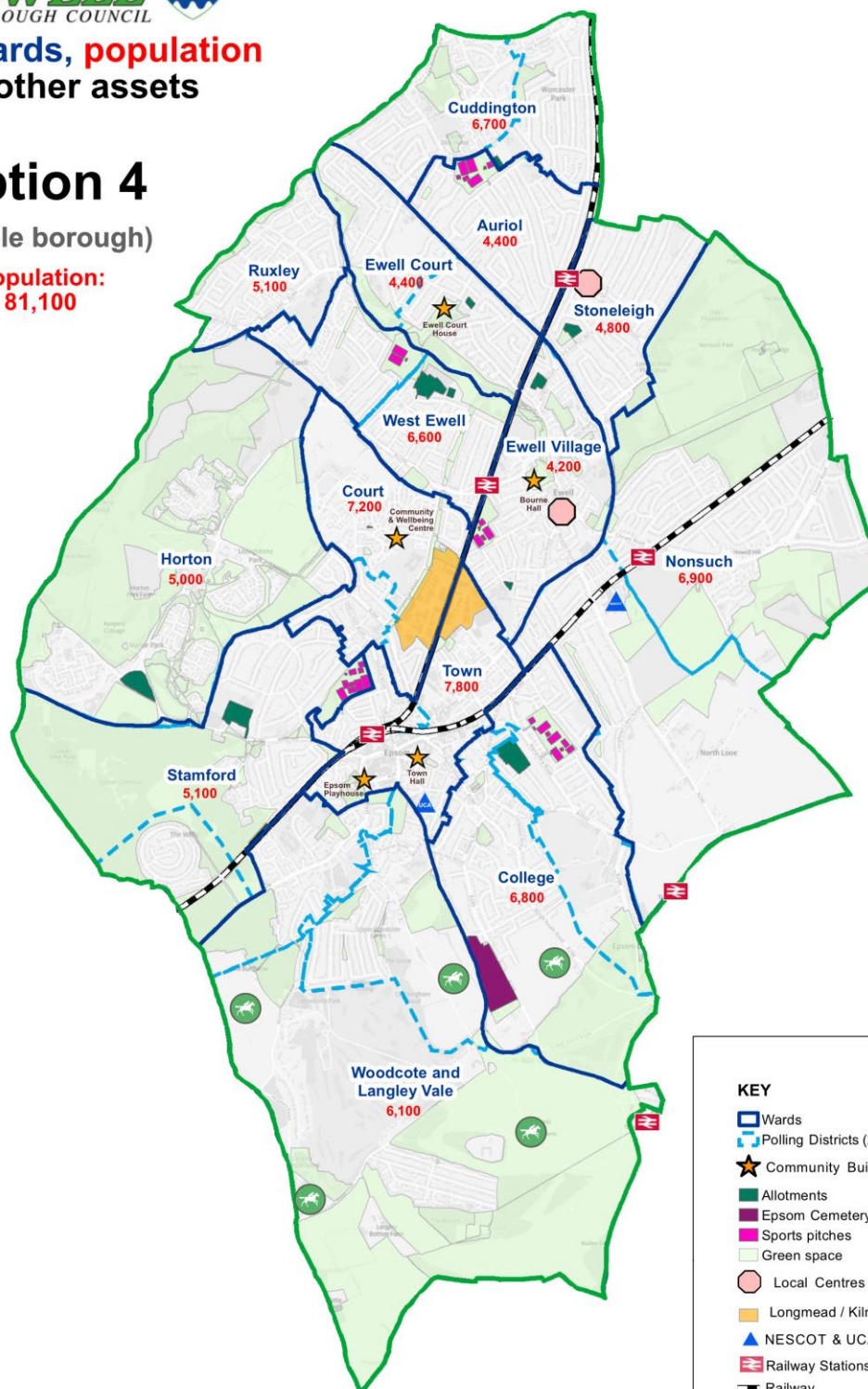


**Wards, population
& other assets**

Option 4

(whole borough)

**Population:
81,100**



KEY

- Wards
- Polling Districts (2023)
- ★ Community Buildings
- Allotments
- Epsom Cemetery
- Sports pitches
- Green space
- Local Centres (Ewell Village & Stoneleigh)
- Longmead / Kiln Lane
- ▲ NESCOL & UCA
- Railway Stations
- Railway
- Equestrian

0 0.3 0.6 1.2 1.8 2.4 Kilometers

Scale 1:40,000

© Crown copyright and database right 2025.
Ordnance Survey Licence AC0000806036
Document Date: 23/05/2025